

Originally Adopted by:

Town of Biscoe Date: November 14, 2011 Amended: March 11, 2019	Town of Star Date: November 14, 2011 Amended: No Change
---	--

Town of Candor Date: November 7, 2011 Amended: March 4, 2019	Town of Troy Date: November 7, 2011 Amended: March 4, 2019
---	---

Town of Mount Gilead
Date: December 13, 2011
Amended: March 5, 2019

Montgomery County
Date: December 20, 2011
Amended: April 16, 2019

NCDOT
Date: March 8, 2012
Amended: May 2, 2019

Endorsed by:

Piedmont Triad RPO
Date: February 15, 2012
Amended: April 17, 2019

Recommended by:

Transportation Planning Division
Date: February 16, 2012
Amended: April 18, 2019

This CTP has been amended to reflect only changes to the highway network. Refer to the Summary of Amendments and the CTP maps for further detail.

RANDOLPH COUNTY

MOORE COUNTY

RICHMOND COUNTY

ANSON COUNTY

Sheet 1 Adoption Sheet (Amended)









Sheet 2 Highway Map (Amended)

Sheet 3 Public Transportation and Rail Map

Sheet 4 Bicycle Map

Sheet 5 Pedestrian Map

Legend

- | | |
|---|---|
|  County Boundary |  Water Bodies |
|  Roads |  Rivers and Streams |
|  Railroads |  Municipal Boundary |
|  Schools |  National Forest/Gamelands |




Figure 1, Sheet 1 of 5
AMENDED

Base map date: January 25, 2011

Refer to CTP document for more details



**Montgomery
County**

North Carolina

**Comprehensive
Transportation Plan**

Plan date: October 31, 2011

Revision date: December 3, 2018